






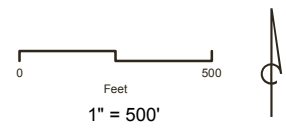


Downtown Hancock Quincy Street Construction

Legend

Construction Stages

-  Stage 1: Early May-Mid May
-  Stage 2: Mid May-Mid June
-  Stage 3: Mid June-Late Jul
-  Stage 4: Late Jul-Early Sept
-  Stage 5: Early Sept-Late Oct



Source: Data provided by City of Hancock. OHM Advisors does not warrant the accuracy of the data and/or the map. This document is intended to depict the approximate spatial location of the mapped features within the Community and all use is strictly at the user's own risk.

Coordinate System: NAD 1983 StatePlane Michigan North FIPS 2111 Feet Intl

Map Published: April 5, 2016